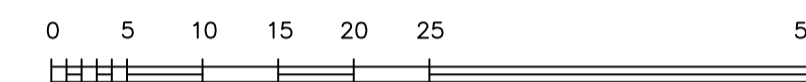


COMPILED PLAN OF
LOTS 247 TO 250 AND
FIELD NOTES OF SURVEY
NORTH THOMPSON IR#1

KDYD
BRITISH COLUMBIA

BCGS 92P .030



SCALE 1 : 500

THE INTENDED PLOT SIZE OF THIS PLAN IS 560mm IN WIDTH BY 432mm IN HEIGHT (C SIZE) WHEN PLOTTED AT A SCALE OF 1:500.

THIS SURVEY WAS EXECUTED DURING THE PERIOD OF SEPT 1st 2016 TO FEBRUARY 2nd 2017 BY SCOTT RHODES, CLS, BCLS.

THIS PLAN IS COMPILED FROM THESE FIELD NOTES AND PLAN 2126 RSBC.

GRID BEARINGS ARE DERIVED FROM A GNSS DUAL FREQUENCY STATIC BASELINE OBSERVATION BETWEEN REBAR 110 AND REBAR 101 AND ARE REFERRED TO THE CENTRAL MERIDIAN OF UTM ZONE 10.

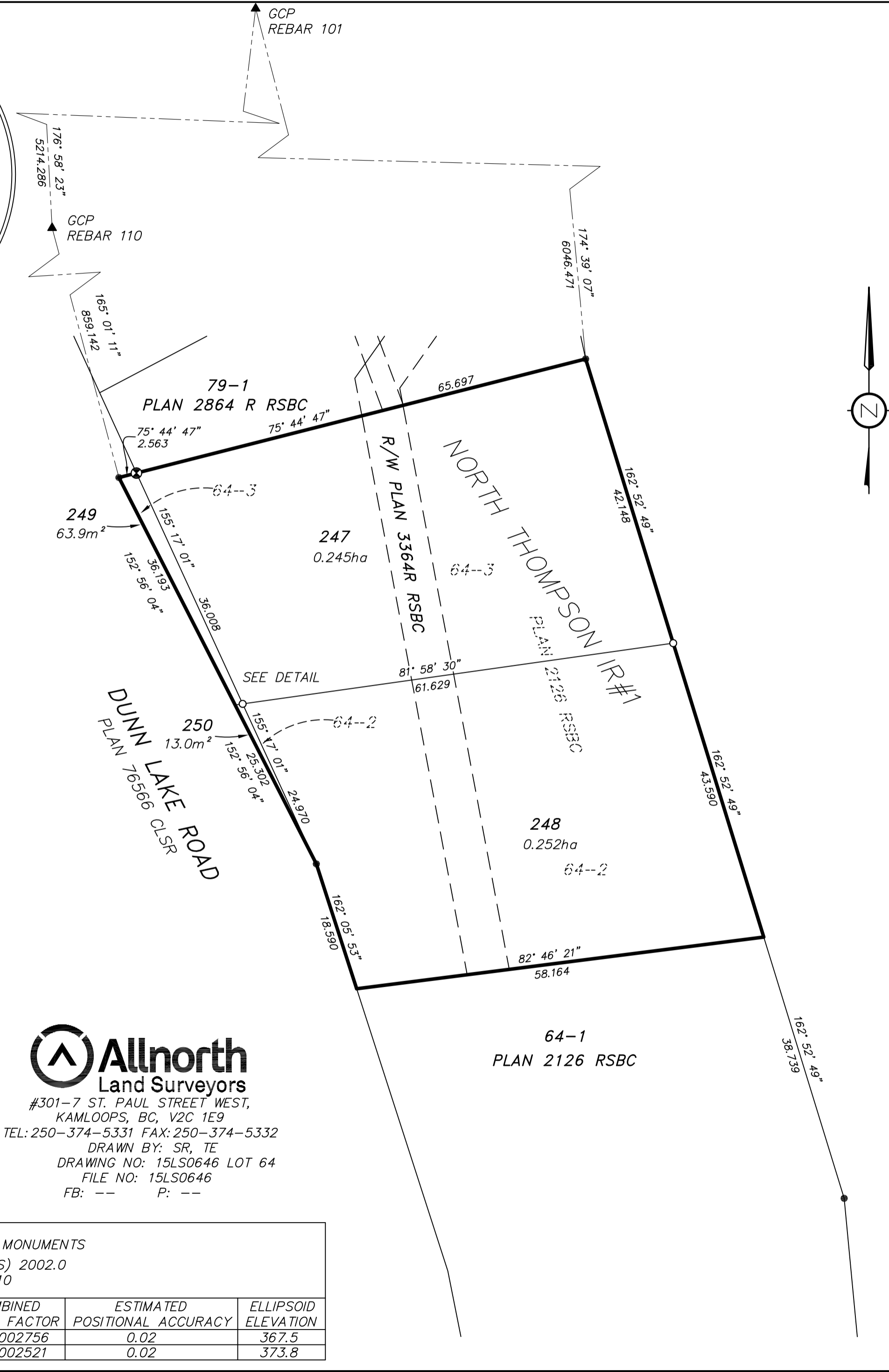
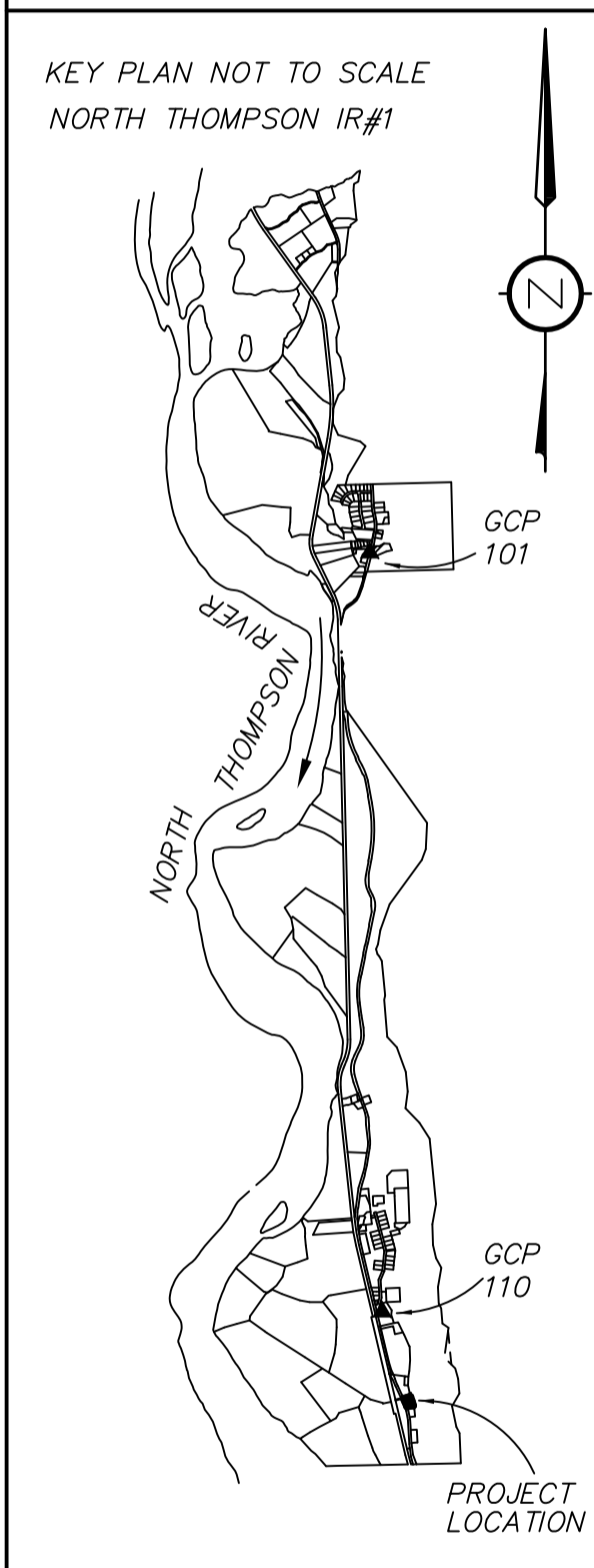
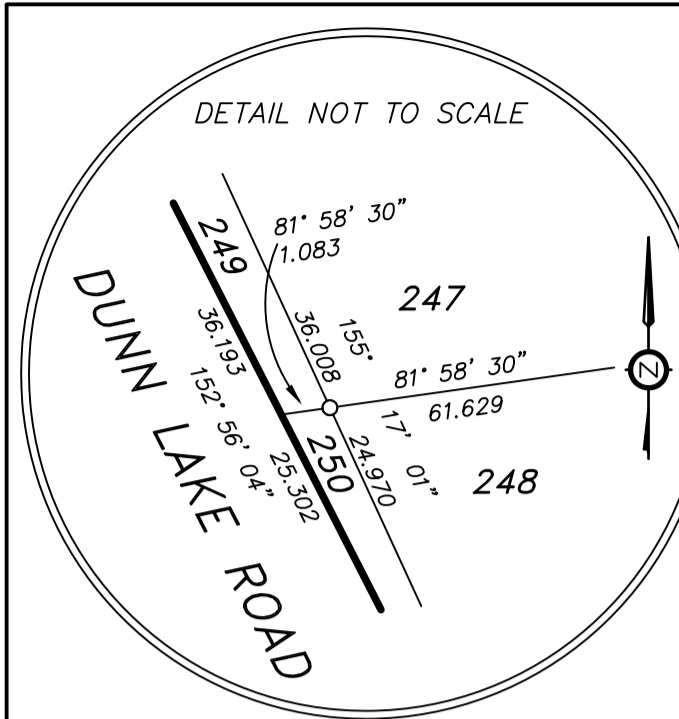
THE UTM COORDINATES AND ESTIMATED HORIZONTAL POSITIONAL ACCURACY ACHIEVED ARE DERIVED FROM 5 HOURS OF DUAL FREQUENCY GNSS OBSERVATIONS POST PROCESSED USING NATURAL RESOURCE CANADA'S PRECISE POINT POSITIONING (PPP) SERVICE.

THIS PLAN SHOWS HORIZONTAL GROUND-LEVEL DISTANCES UNLESS OTHERWISE SPECIFIED. TO COMPUTE GRID DISTANCES, MULTIPLY GROUND-LEVEL DISTANCES BY THE AVERAGE COMBINED FACTOR OF 1.00002756. THE AVERAGE COMBINED FACTOR HAS BEEN DETERMINED BASED ON A MEAN ELLIPSOIDAL ELEVATION OF 367.3m.

LEGEND

-STANDARD CAPPED POST FOUND
 -STANDARD IRON POST FOUND
 -STANDARD IRON POST PLACED
 - ▲GNSS CONTROL POINT FOUND (GCP)
- LANDS DEALT WITH BOUNDED THUS

THE BOUNDARY INFORMATION ON THIS PLAN HAS BEEN COMPILED FROM INFORMATION AS NOTED AND THE FIELD NOTES CONTAINED HEREIN. EXCEPT FOR THE FIELD NOTES INCLUDED ON THIS PLAN, NO NEW FIELD WORK WAS PERFORMED TO VERIFY THE MONUMENTS, MEASUREMENTS, OR POTENTIAL ENCROACHMENTS.



Allnorth
Land Surveyors
#301-7 ST. PAUL STREET WEST,
KAMLOOPS, BC, V2C 1E9
TEL: 250-374-5331 FAX: 250-374-5332
DRAWN BY: SR, TE
DRAWING NO: 15LS0646 LOT 64
FILE NO: 15LS0646
FB: -- P: --

TABLE OF CONTROL MONUMENTS
DATUM: NAD83(CSRS) 2002.0
UTM ZONE 10

POINT	NORTHING	EASTING	COMBINED SCALE FACTOR	ESTIMATED POSITIONAL ACCURACY	ELLIPSOID ELEVATION
110	5682044.506	698790.907	1.00002756	0.02	367.5
101	5687251.660	698515.563	1.00002521	0.02	373.8

RE: SECTION 38, CANADA LANDS REGULATIONS
CERTIFIED CORRECT

ON THE 24th DAY OF FEBRUARY, 2017

SCOTT RHODES C.L.S.

DEPARTMENT OF NATURAL RESOURCES
RE: SECTION 31, CANADA LANDS ACT

APPROVED

ANDREW C. BREBNER C.L.S. DATE
MANAGER, CADASTRAL SERVICES WEST & NORTH
SURVEYOR GENERAL BRANCH

CHECKLIST No. XXXX
PROJECT NUMBER: 201610250